




Esri International User Conference | San Diego, CA
Technical Workshops | July 12, 2011

ArcGIS Online – The Road Ahead

Paul Ross

Ty Fitzpatrick



ArcGIS Online

Open data platform for maps and geographic information

- Easily create and share maps
- Delivered as intelligent maps
- Access on virtually any device – anyone, anywhere
- Compliments and extends the value of your GIS
- Use within an organization or share with larger communities and/or public

GIS for Everyone
Easy / Open / Accessible



**Intelligent
Web Maps**

Extend the value and reach of your GIS

ArcGIS Online Continues to Rapidly Evolve



How Can You Use ArcGIS Online?

A free account – available today

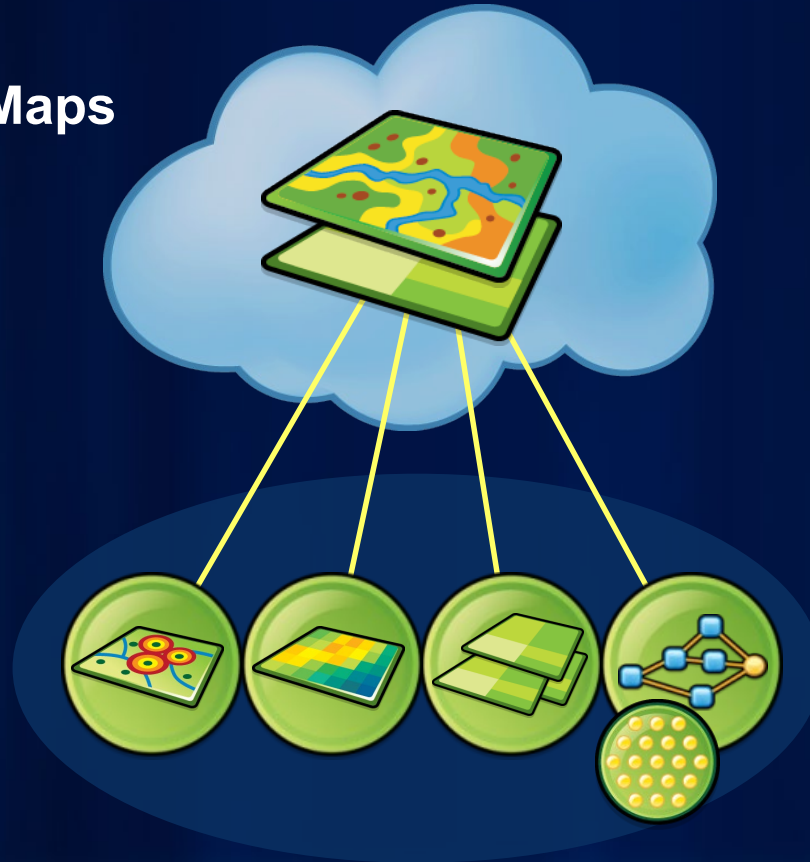
Subscriptions for organizations – **Coming Soon!**

On-premises – Portal for ArcGIS



Intelligent Maps

Intelligent Maps



**Services
And Data**

Supporting

- Visualization
- Editing
- Popups
- Analysis
- Time

Upload, Connect and Share

- Open and standards-based
- Use and store geospatial info
 - ArcGIS datasets and services
 - OGC web services - WMS
 - KML & GPX
 - Spreadsheet data (CSV's)
- You decide how it is shared
 - Public/private
 - Embed in web page or blog
 - Links & social networks



WMS
Map Tiles KML
Maps Images Shapefiles
Geodatabases CSV
Tools and GPS Workflows
Models Features WMTS

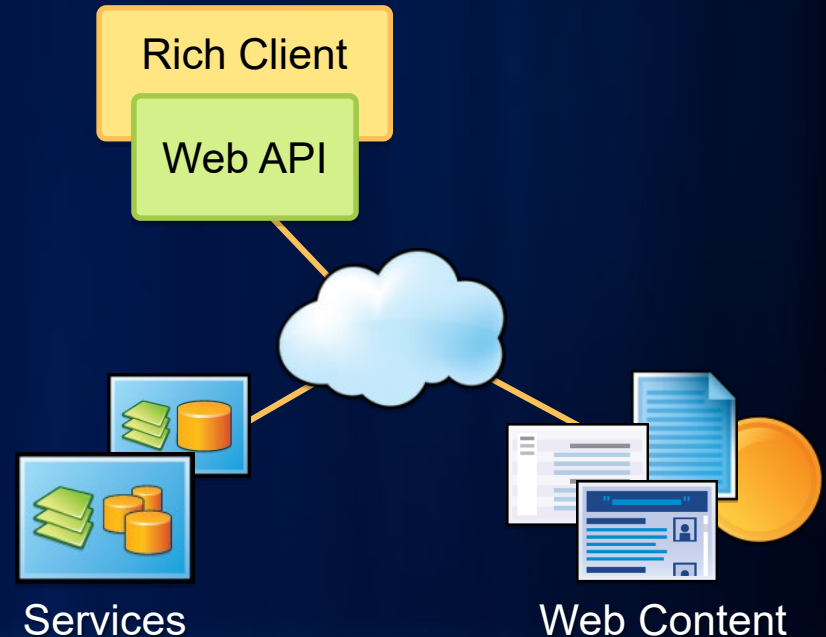
Interact with Intelligent Maps Anywhere




Use Webmaps in Applications

Build rich, interactive apps with mapping and geographic functionality

- Custom web pages
- Web applications
- Stand-alone applications
- Client libraries for building rich GIS applications
 - Javascript
 - Flex
 - Silverlight
 - REST
- Mobile API's



ArcGIS Online Demo



ArcGIS Online

- **Search & access** authoritative & ready-to-use content
- **Upload & style** geographic datasets
- **Create** intelligent web maps
- **Interact** with these maps on any device
- **Embed** them in websites, blogs, and custom apps
- **Share, store & manage** maps and data
- **Collaborate** using groups

ArcGIS Online Subscriptions for Organizations

Tailored to meet the specific needs of organizations

- **Extend the value and reach of your GIS**
- **Host and share maps and data, enabling:**
 - Discovery
 - Access
 - Visualization
 - Integration
 - Analysis



Easy, Open, Available

- **GIS specialists - share data and maps with one another and organizational communities**
- **Everyone gets on-demand, self-service maps**
- **Organizationally managed access and sharing**
- **Your data delivered as simple, useful maps and information accessed by**
 - **Browsers, phones, laptops, desktops, mobile and in the office**



Hosted Map Services

- **Publish from ArcMap 10.1**
 - Create feature and/or tile services
 - Define the tiling scheme and other parameters
 - Tiles are generated in the cloud
- **Publish feature services from web clients**
 - ArcGIS.com
 - ArcGIS Explorer Online
 - Feature services from
 - CSV's, GPX's
 - Shapefiles



Geospatial Infrastructure

- **Catalog of the organizations geospatial content including your existing ArcGIS Server services**
- **GIS services and solutions in the cloud**
- **No servers, infrastructure, or technical expertise**
- **Managed, secure, scalable**
- **Personalized look and feel**



Map and Data Management

- **Manage**
 - Content availability
 - Featured maps and galleries
 - Sharing policies
- **Monitoring and reporting**
 - Usage
 - Storage




User Administration

- **User access**
 - Add, remove
- **Set Roles**
 - Administrators
 - Users – content consumers
 - Publishers
- **Organizational groups**
 - Membership
 - Public/private



ArcGIS Online Subscriptions for Organizations

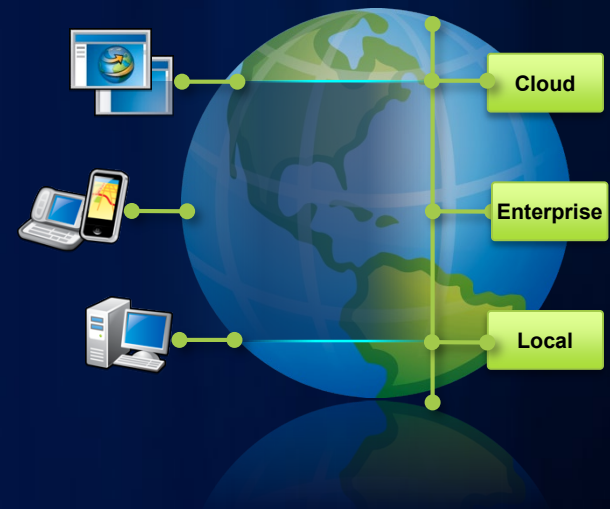


Enables Organizations to Collaborate

- **Broader access to organizational geospatial information**
- **Make maps with your geospatial and business/organizations datasets**
- **Provide analysis for projects, decisions, operations and reports**
- **Organize, catalog and enable search**
- **Broadly share the maps everywhere with no additional work – any map on any device, anywhere**

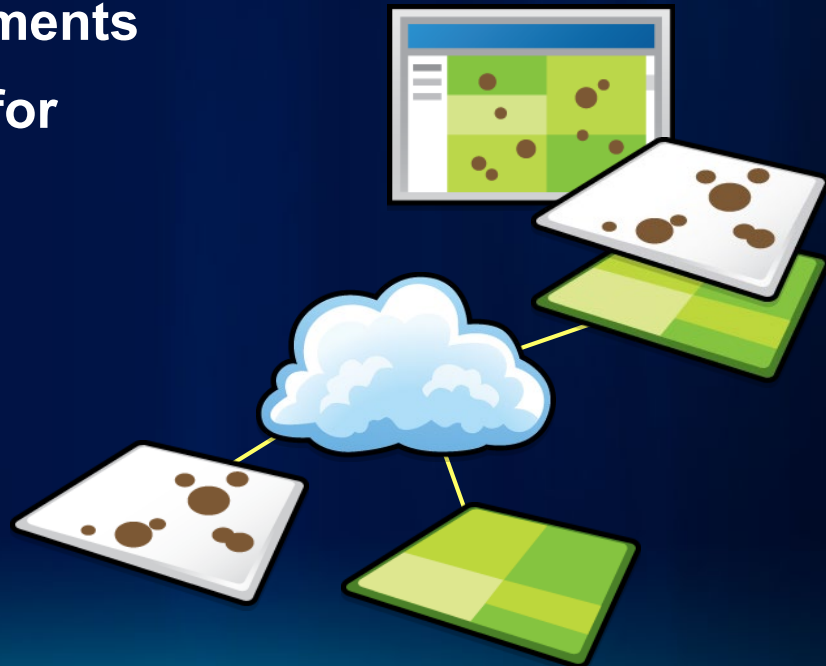
Compliments ArcGIS Systems and Your GIS

- Enhances the ArcGIS system with
 - Online content
 - Collaboration
 - Publishing and sharing
- Takes advantage of rich cartographic features of desktop
- ArcGIS Server services are easily registered



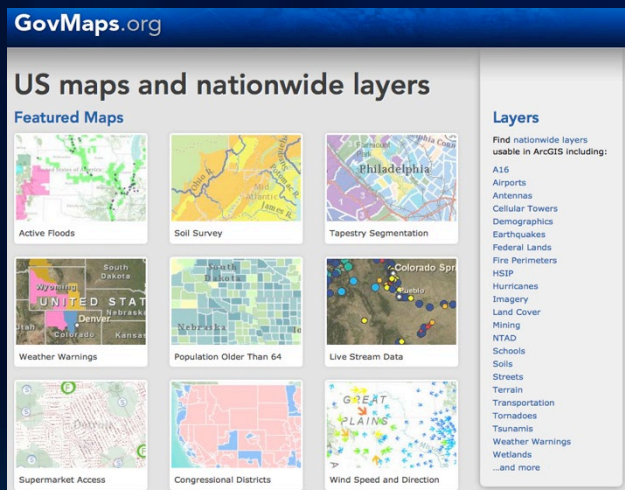
Solutions For Web and Application Developers

- A mapping platform with powerful API's
- Maps and location capability without server deployments
- Content and services for specific web sites and applications



Make Geographic Information Available to a Broader Community


- Open data government initiatives
- Critical infrastructure data portals
- A feed to constituents or a more public and larger audience



More Info

- **Get a free account and get started!**
- **Technical Workshops**
- **ArcGIS and Web GIS Showcases**
- **Demo Theatres**
- **Watch for beta program for organizations as part of 10.1 beta programs**

Q&A



Session Evaluations:

www.esri.com/sessionevals

Introducing ArcGIS Online





esri